

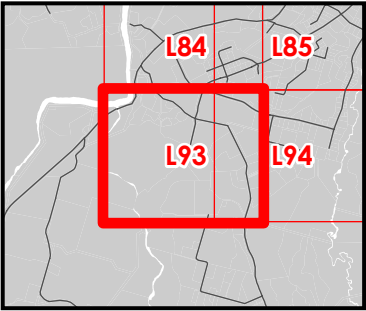


City Plan

Operative Planning Map

L93

Rural zoned land (Western Bay of Plenty District Plan)

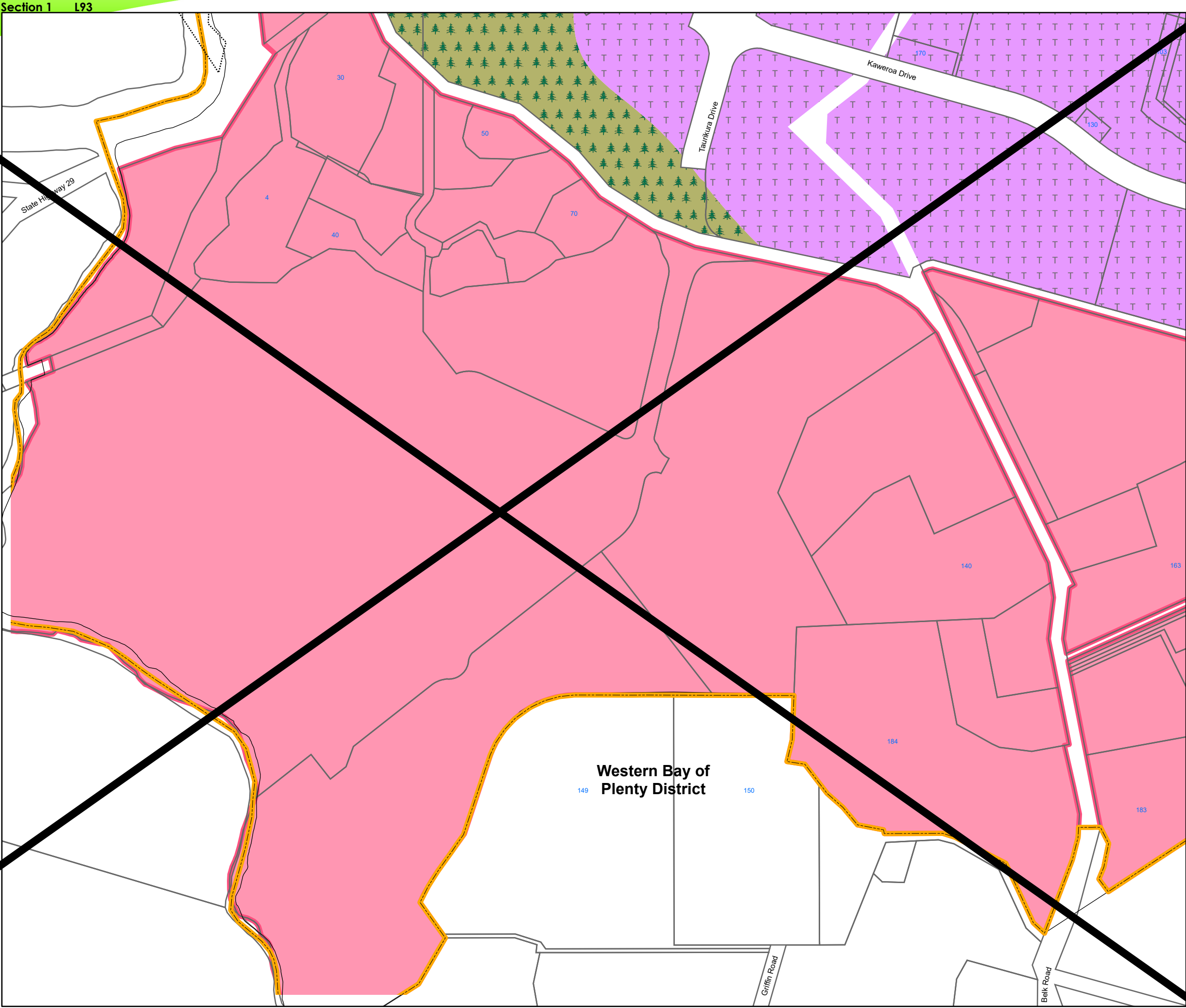


Metres  
Scale = 1:5,000

Sourced from the LINZ Data Service and licensed for reuse under the CC BY 4.0 license.



Tauranga City



Belk Rd\_Zoning 9/06/2023 11:07

Produced by the Geospatial Team - Copyright Tauranga City Council 2023

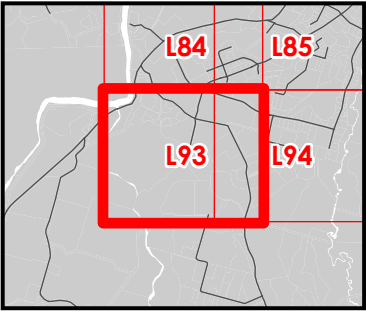


City Plan

Operative Planning Map

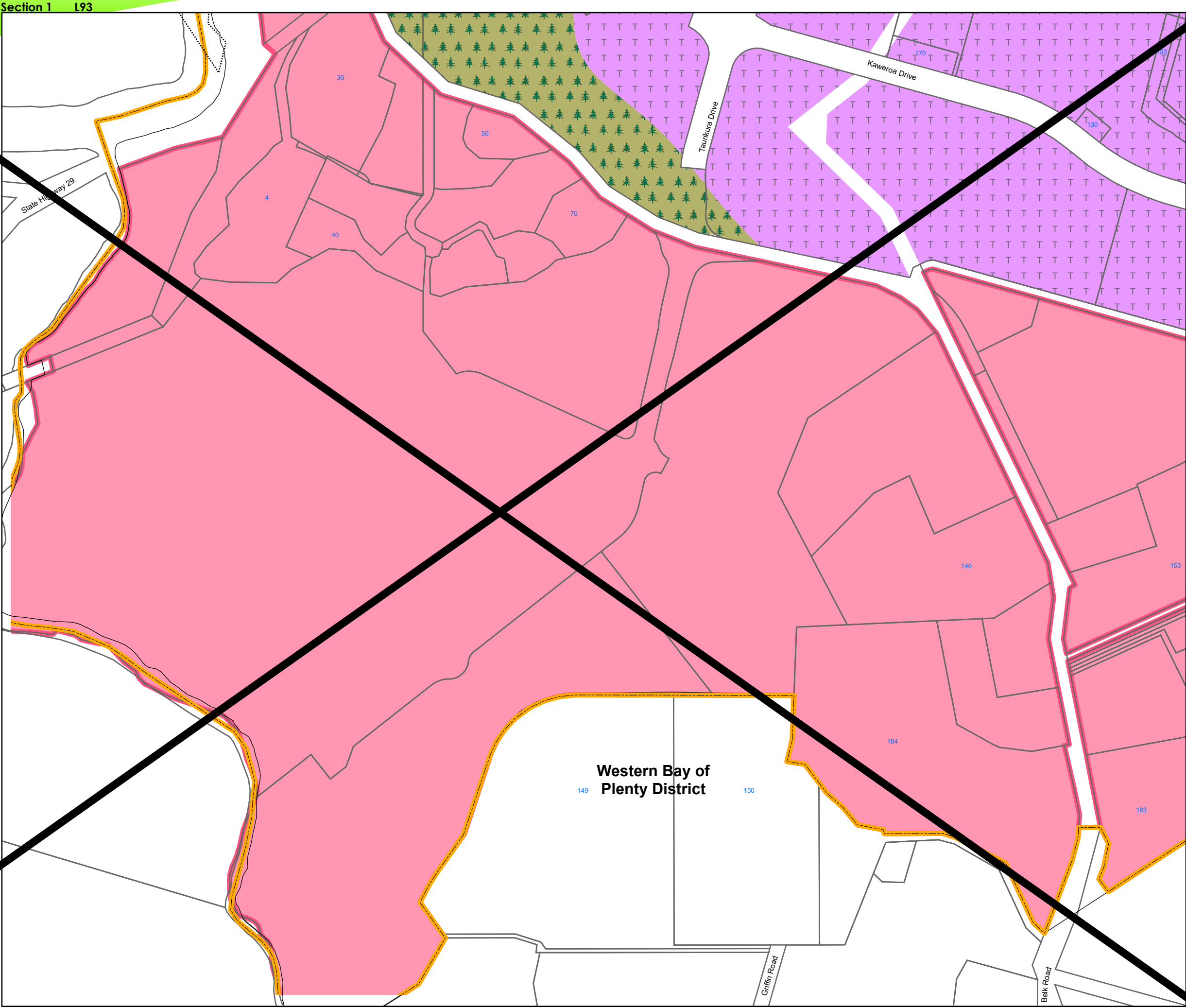
L93

Rural zoned land (Western Bay of Plenty District Plan)



Metres  
Scale = 1:5,000

Sourced from the LINZ Data Service and licensed for reuse under the CC BY 4.0 license.





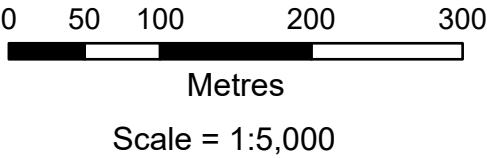
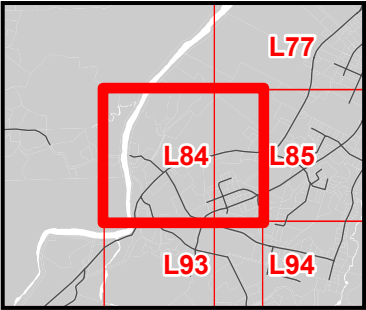
City Plan

Proposed  
Plan Change 34

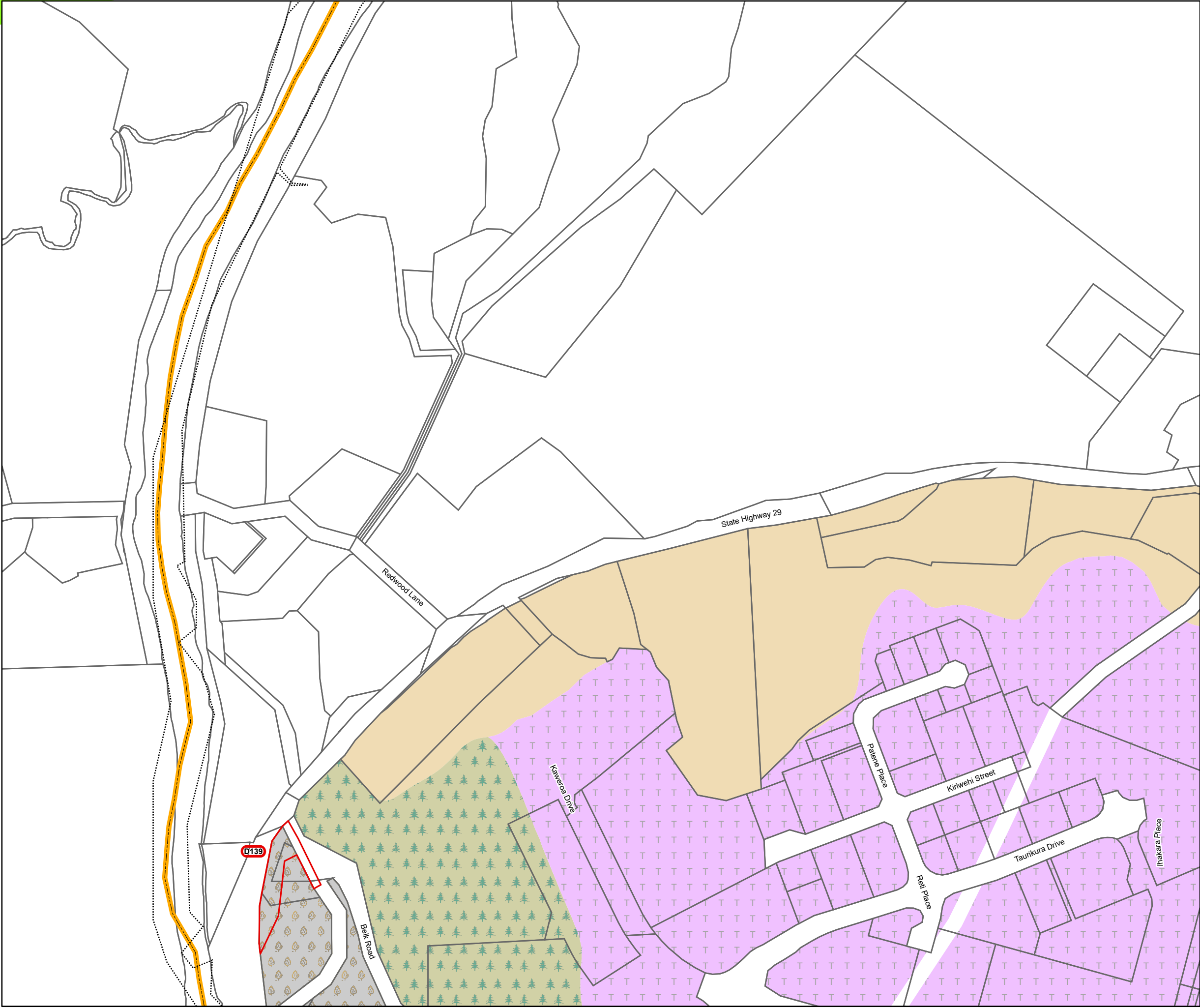
Proposed Planning Map

L84

- Planning Zone
- Rural Residential
- Designation
- D139 - New Zealand Transport Agency



Sourced from the LINZ Data Service  
and licensed for reuse under the  
CC BY 4.0 license





N




## City Plan

### Proposed Plan Change 34

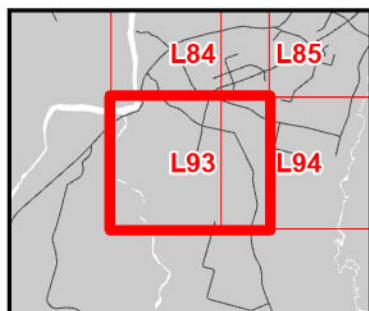
Proposed Planning Map

L93

Planning Zone

 This area is subject to Private Plan Change 35

 Rural Residential



0 50 100 200 300

Metres

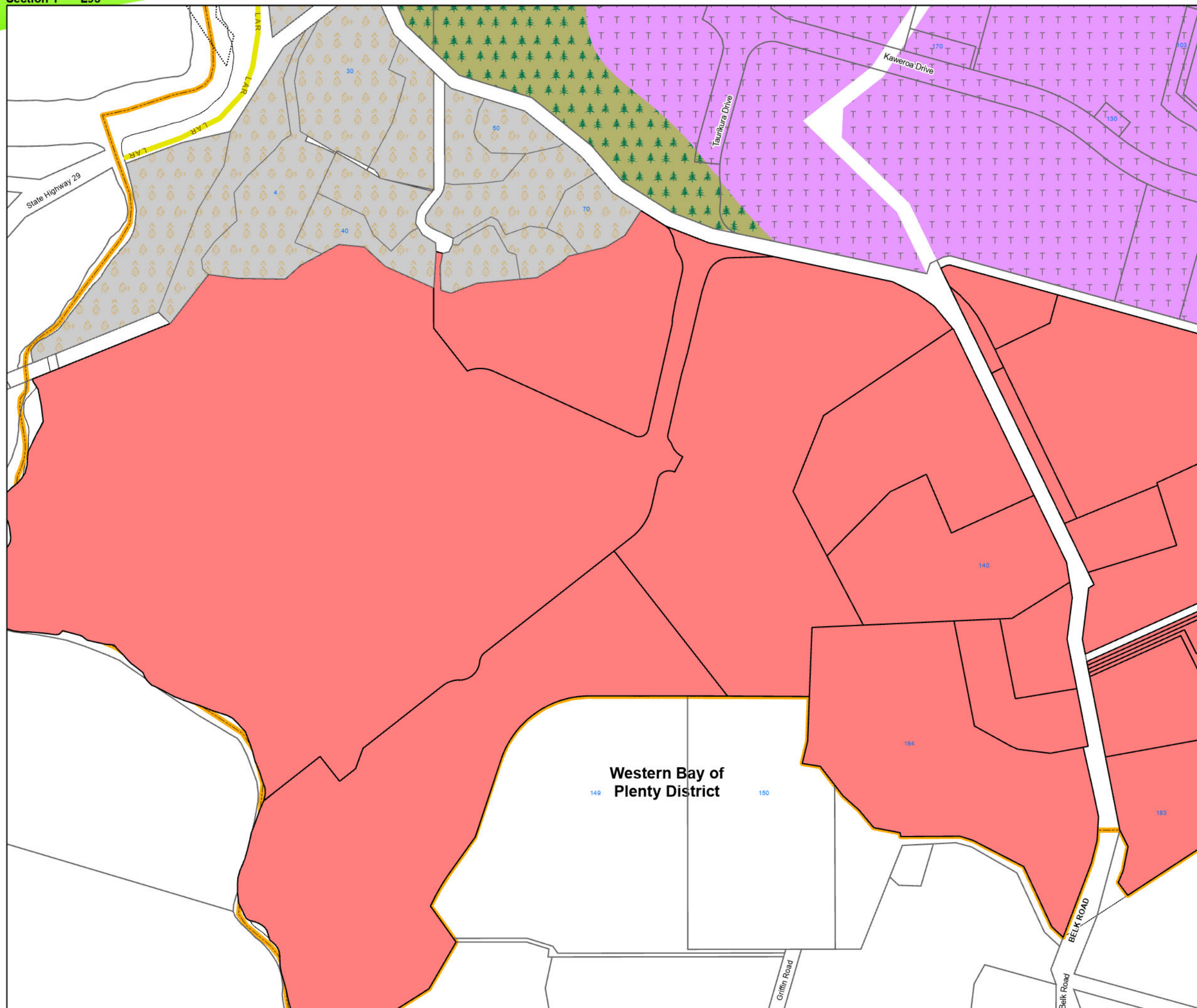
Scale = 1:5,000

Cadastral Information sourced from  
Land Information New Zealand  
CROWN COPYRIGHT RESERVED



**Tauranga**City

Section 1 L93



Proposed L93 12/18/2023 4:17 PM

Produced by the Geospatial Team - Copyright Tauranga City Council 2020