



ATTACHMENTS MINUTES

**Tangata Whenua / Tauranga City
Council Committee meeting**

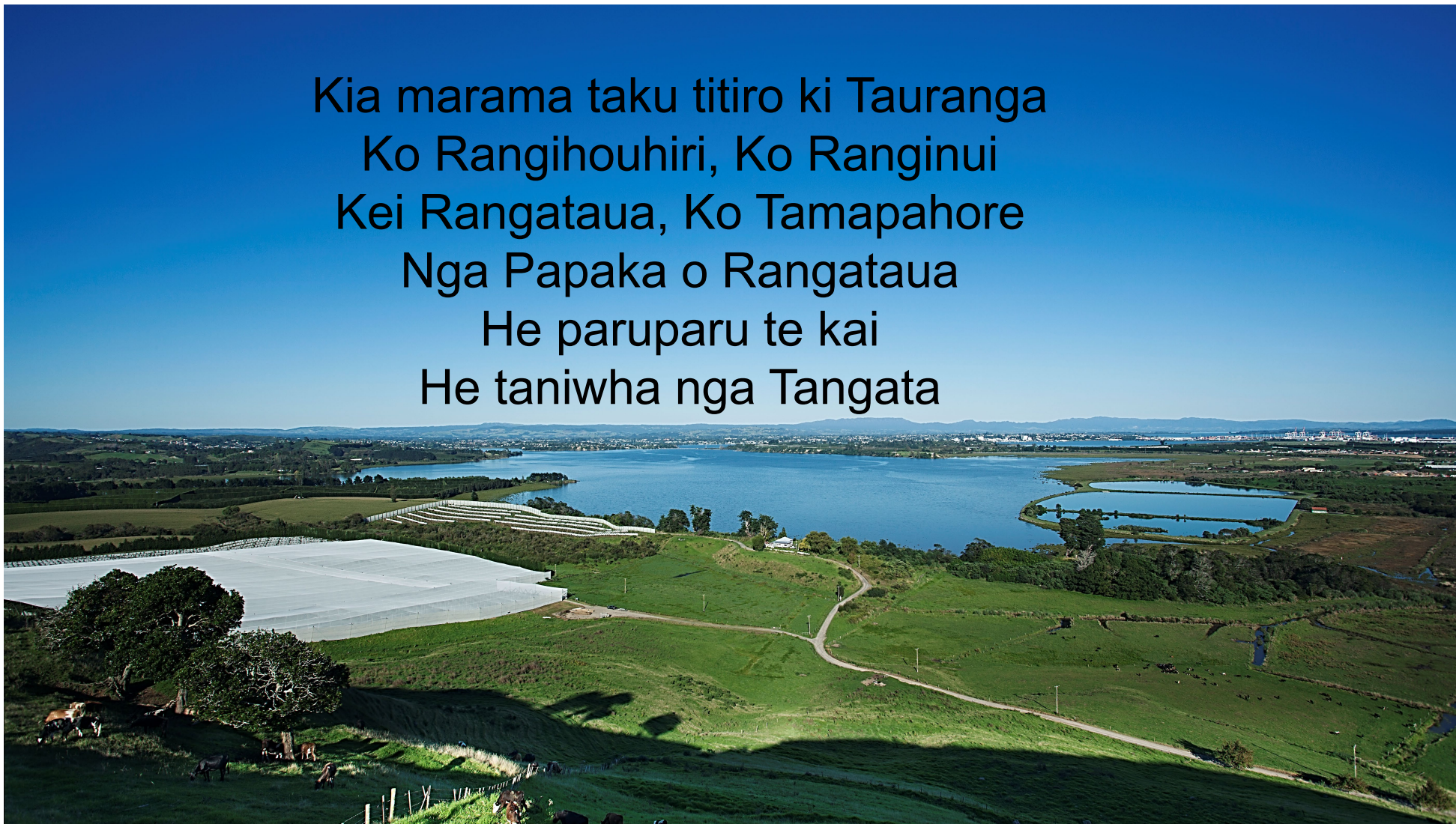
Wednesday, 25 June 2025

Table of Contents

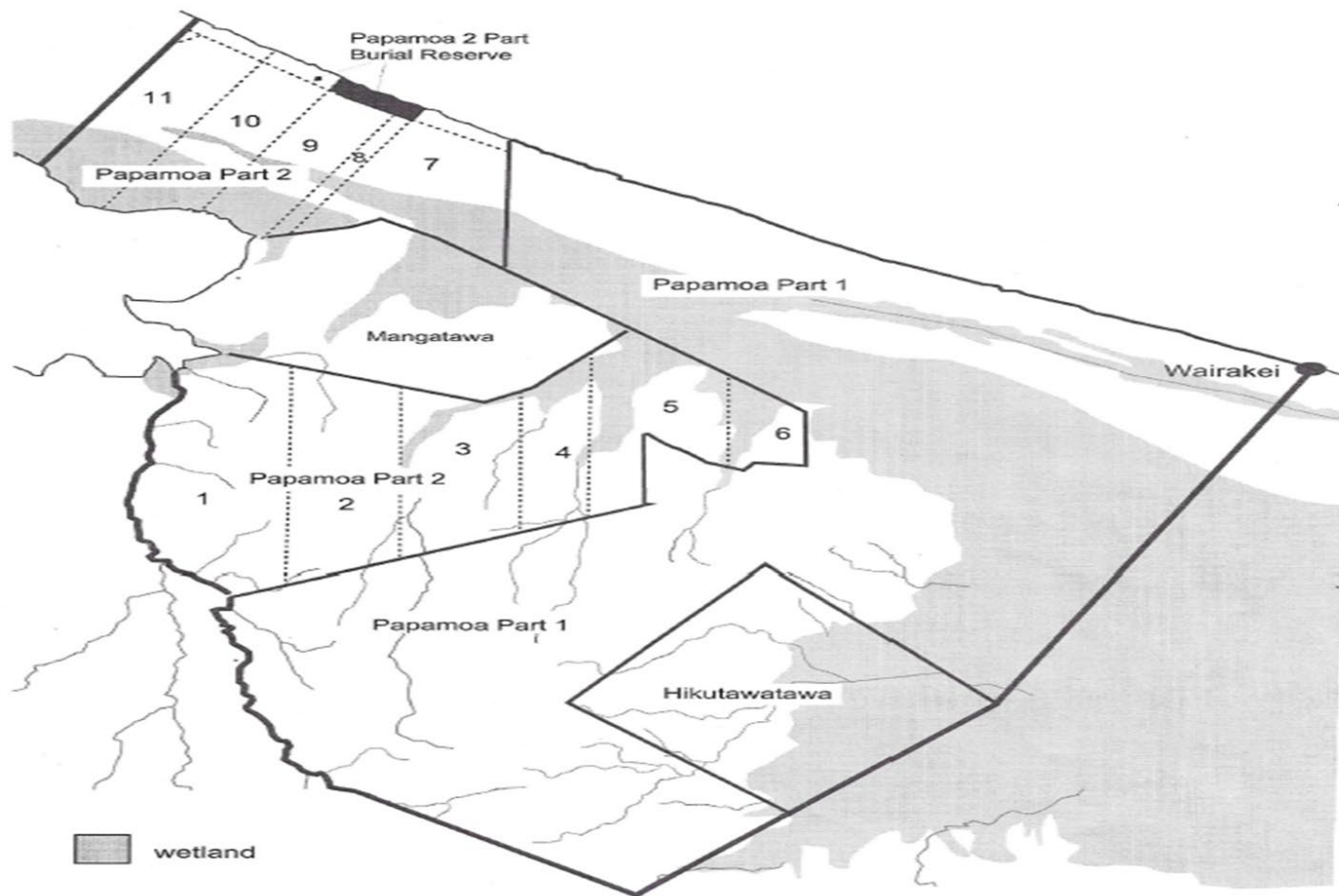
9.1	Presentation - Ngā Pōtiki Marae	
	Attachment 1 Ngā Pōtiki Presentation	4
10.2	Te Rangapū Mana Whenua o Tauranga Moana Report - June 2025	
	Attachment 1 Te Rangapū Man Whenua o Tauranga Moana Report to Tangata Whenua/TCC Committee Meeting 25 June 2025.....	24
	Attachment 2 Local Waters Done Well Update Report for Te Rangapū Man Whenua o Tauranga Moana	28



Kia marama taku titiro ki Tauranga
Ko Rangihouhiri, Ko Ranginui
Kei Rangataua, Ko Tamapahore
Nga Papaka o Rangataua
He paruparu te kai
He taniwha nga Tangata





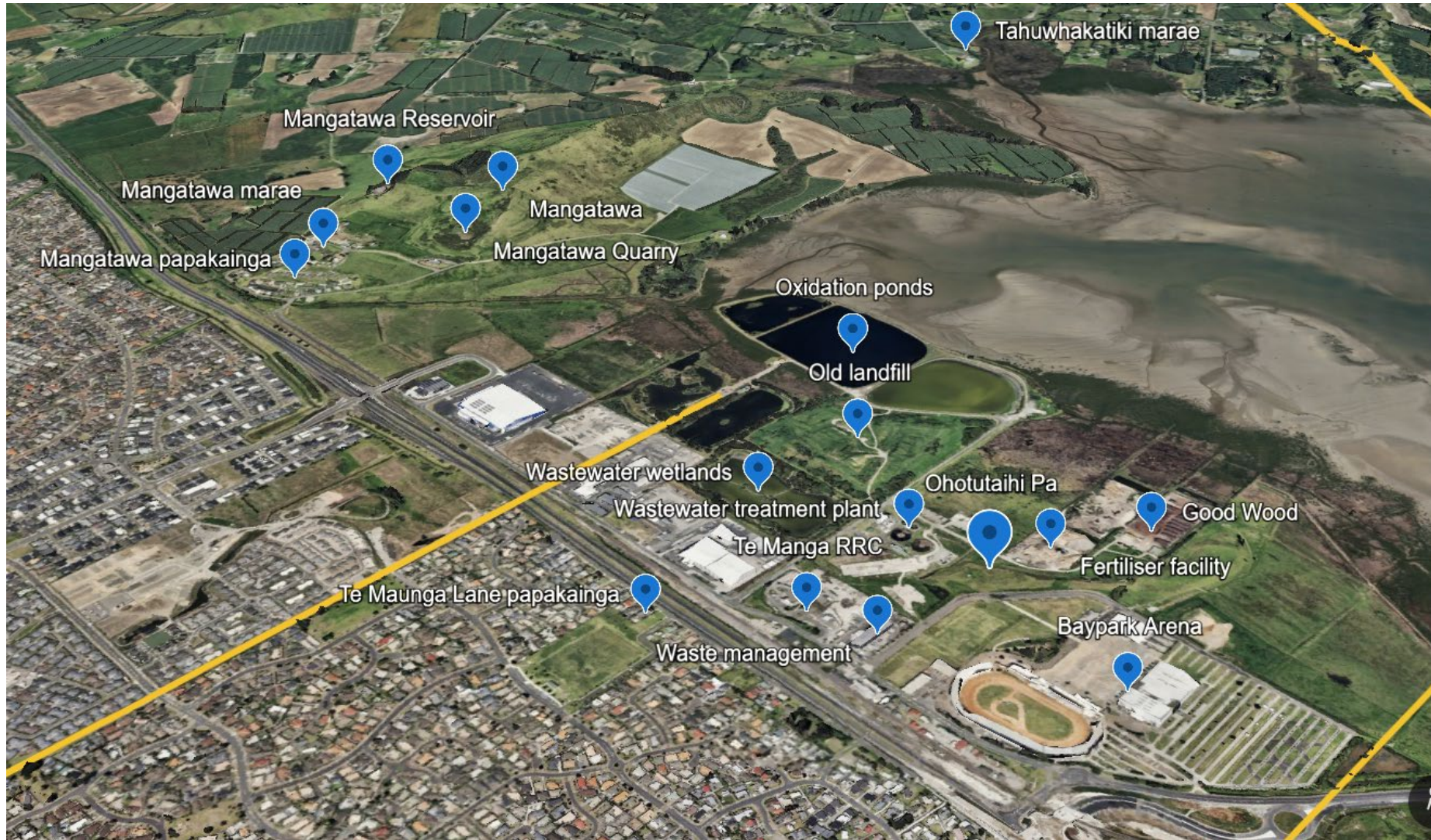


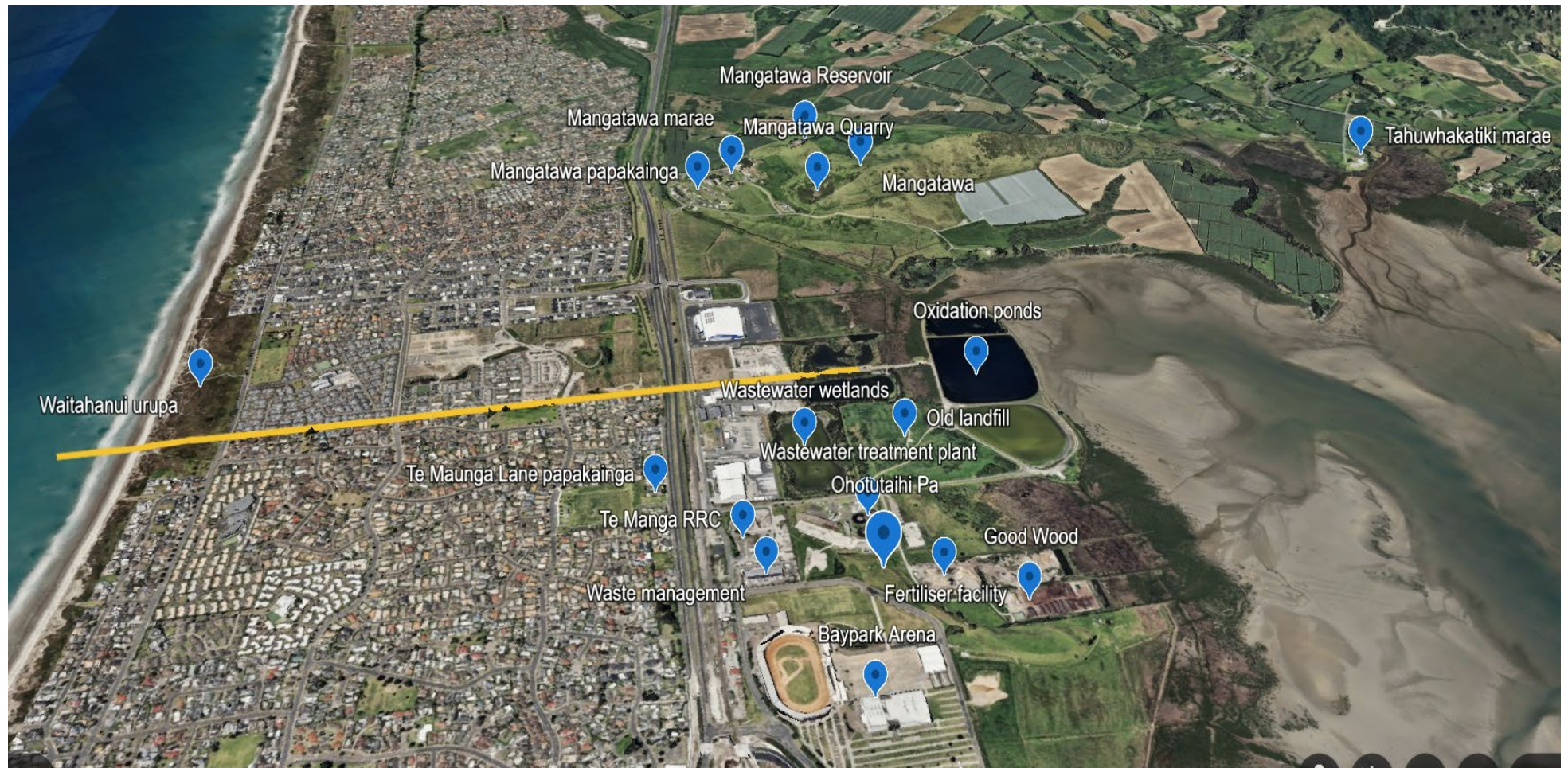
Impact of public works

- Post 1900, the Crown and local authorities acquired 16% of the remaining Ngā Pōtiki whenua for:

Railway	Rifle range
Mangatawa quarry and reservoir	Rubbish dump and waste disposal
Wastewater treatment and disposal	Telecommunications
Gas pipeline	









Crown acknowledgements

- 3.15 The Crown acknowledges that public works have had enduring negative effects on the lands, resources, and cultural identity of Ngāi Te Rangi and Ngā Pōtiki, including:
- 3.15.1 the laying of sewerage and wastewater pipes over the Waitahanui urupā and the taking of lands for effluent treatment ponds;
 - 3.15.2 the taking of land at Papamoa for rubbish disposal;
 - 3.15.3 the establishment of a communications tower on the peak of Kopukairoa;
 - 3.15.4 the development of the port and airport; and
 - 3.15.5 the motorway and infrastructure networks on the Maungatapu and Matapihi Peninsulas.



